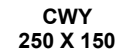
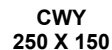
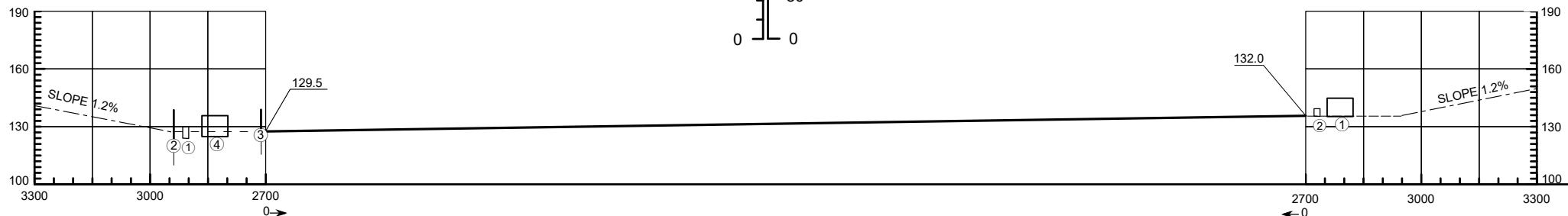
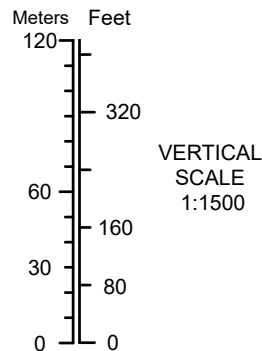


KYZYLORDA

RWY 05/23

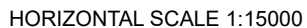
DECLARED DISTANCES		
RWY 05		RWY 23
2700	TAKE-OFF RUN AVAILABLE	2700
2950	TAKE-OFF DISTANCE AVAILABLE	2950
2700	ACCELERATE STOP DISTANCE AVAILABLE	2700
2700	LANDING DISTANCE AVAILABLE	2700




ORDER OF ACCURACY					
№	LAT	LON	H	Horizontal, m	Vertical, m
①	44 42 47.44N	065 36 20.63E	135	0.011	0.022
②	44 42 41.69N	065 36 23.18E	133		

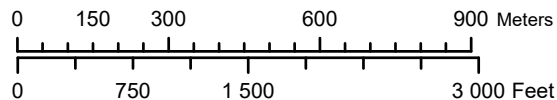


TWY A TWY B

2700m X 45m ASPHALT/CONCRETE



LEGEND	
ANTENNA, NAVAID, POLE, TOWER	
FOREST VEGETATION	
ID NUMBER	



REDUCED DECLARED DISTANCES FOR TAKE-OFF					
RWY	INTERSECTION	TORA	TODA	ASDA	LDA
05	TWY A - RWY	1502	1752	1502	
23	TWY A - RWY	1198	1448	1198	
05	TWY B - RWY	1200	1450	1200	
23	TWY B - RWY	1500	1750	1500	

CHANGE: CWY

THIS PAGE INTENTIONALLY LEFT BLANK